




**Empowerment Zone,
Developable Sites &
Enterprise Reinvestment Zone
El Paso, Texas**

LEGEND

-  EZ Developable Sites
-  Empowerment Zone
-  EnterpriseReinvestmentZone



The features represented on this map are in the Texas State Plane Coordinate system, Central Zone, NAD 83, units feet, using the Lambert Conformal Conic projection.

This map was generated using ArcGIS by the Information Technology Department - GIS Division for the City of El Paso, Texas.
Two Civic Center Plaza, 79901 (915) 541-4719

This map is designed for illustrative purposes only. The features depicted here are approximate and more site-specific studies may be required to draw accurate conclusions. Enlargements of this map to scales greater than its original can induce errors and may lead to misinterpretations of the data. The Information Technology Department - GIS Division makes no claim to its accuracy or completeness.

	<p>INFORMATION TECHNOLOGY GEOGRAPHIC INFORMATION SYSTEMS</p>	
<p>DATE: February 16, 2006 SOURCE: \\Astrometrics\Projects\edzones_letter.mxd</p>		