










School Districts El Paso, TX

Legend

 ANTHONY	 SAN ELIZARIO
 CANUTILLO	 SOCORRO
 CLINT	 TORNILLO
 EL PASO	 YSLETA
 FABENS	



INFORMATION TECHNOLOGY
GEOGRAPHIC INFORMATION SYSTEMS

DATE: July 05, 2006 SOURCE: \\Daystrom\CityMapProjects\SchoolDistricts(letter).mxd

The features represented on this map are in the Texas State Plane Coordinate System, Central Zone, NAD 83, units feet, using the Lambert Conformal Conic projection. This map was generated using ArcGIS by the Information Technology Department-GIS Division for the City of El Paso, Texas, Two Civic Center Plaza, 79901 (915) 541-4719. This map is designed for illustrative purposes only. The features depicted here are approximate and more site-specific studies may be required to draw accurate conclusions. Enlargements of this map to greater scales than its original can induce errors and may lead to misinterpretations of the data. The Information Technology Department-GIS Division makes no claim to its accuracy or completeness.